

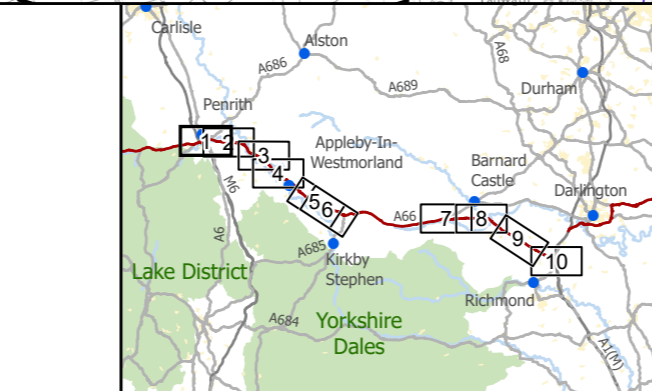
**Existing A66**  
 Order Limits  
 Study Area 1000m  
 Study Area 2000m

**Statutory Designated Sites**

- Special Protection Areas (SPA)
- Special Areas of Conservation (SAC)
- Sites of Special Scientific Interest (SSSI)
- Geological Sites of Special Scientific Interest (GSSSI)
- National Nature Reserves (NNR)
- Local Nature Reserves (LNR)

**Non-Statutory Designated Sites**

- Local Wildlife Sites (LWS)
- County Wildlife Sites (CWS)
- Biological Heritage Site (BHS)
- Special Roadside Verges (SRV) (Cumbria)
- Sites of Invertebrate Significance (SIS) (Cumbria)
- Denotified Local Wildlife Sites (DLWS)



**national highways**  
 3 Piccadilly Place  
 Manchester  
 M1 3BN

P02	First Issue	KBIG	LHAN	NWAL	AMIT	KWHA
	Created	24/02/22	22/03/22	29/03/22	05/04/22	06/04/22
Revision	Checked	Reviewed	Approved	Authorised		

Scale @ A3: 1:25,000 | Project Ref No HE565627 | Stage: Stage 3

© Crown copyright and database rights (2022). All rights reserved. OS 100030649.  
 Contains public sector information licensed under the Open Government Licence v3.0.  
 Data provided by CBDC (2021), ERIC NE (2021), LERN (2021) and NEYEDC (2021).

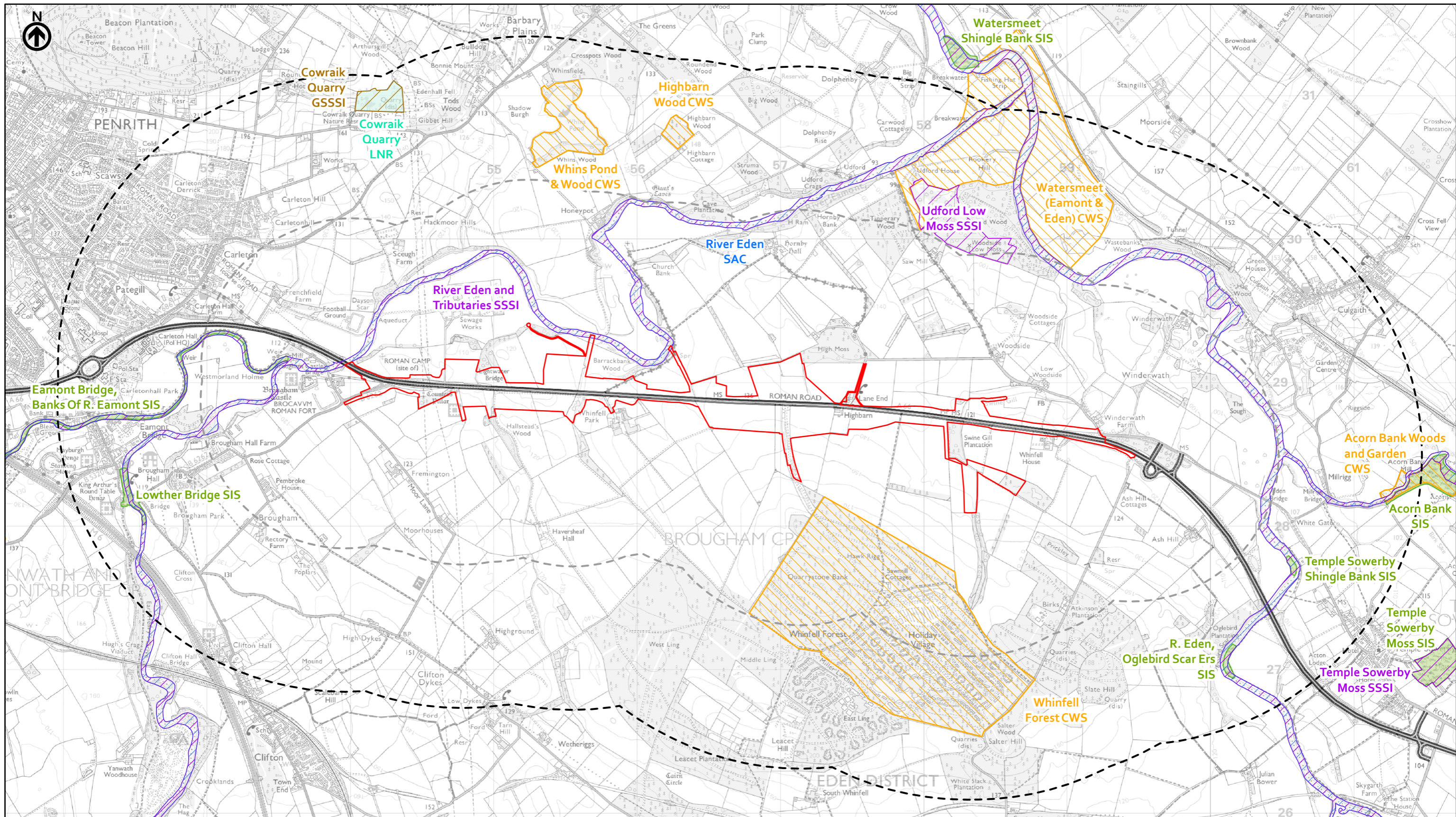
Project Name  
**A66 Northern Trans-Pennine Project**

Map Title  
**Figure 6.1**

Statutory and Non-Statutory Designated Sites  
 Scheme: 0102, M6 Junction 40 to Kemplay Bank  
 Sheet 1 of 10

Map Number	Project	Originator	Volume
HE565627	-	AMY	- EBD
Location	S00	- MP - LB	- 003125
		Type	Role

Suitability	Suitability Description	Revision
S4	FIT FOR STAGE APPROVAL	P02



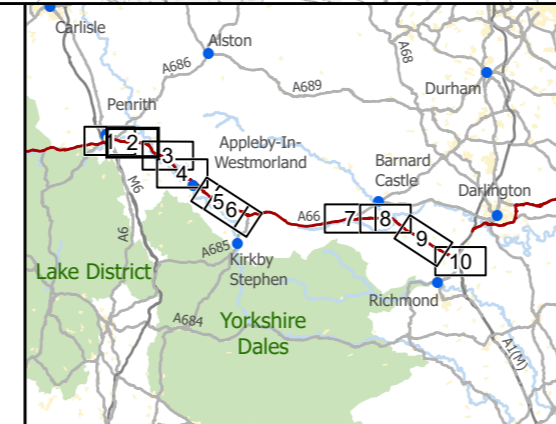
**Existing A66**  
 Order Limits  
 Study Area 1000m  
 Study Area 2000m

**Statutory Designated Sites**

- Special Protection Areas (SPA)
- Special Areas of Conservation (SAC)
- Sites of Special Scientific Interest (SSSI)
- Geological Sites of Special Scientific Interest (GSSSI)
- National Nature Reserves (NNR)
- Local Nature Reserves (LNR)

**Non-Statutory Designated Sites**

- Local Wildlife Sites (LWS)
- County Wildlife Sites (CWS)
- Biological Heritage Site (BHS)
- Special Roadside Verges (SRV) (Cumbria)
- Sites of Invertebrate Significance (SIS) (Cumbria)
- Denotified Local Wildlife Sites (DLWS)



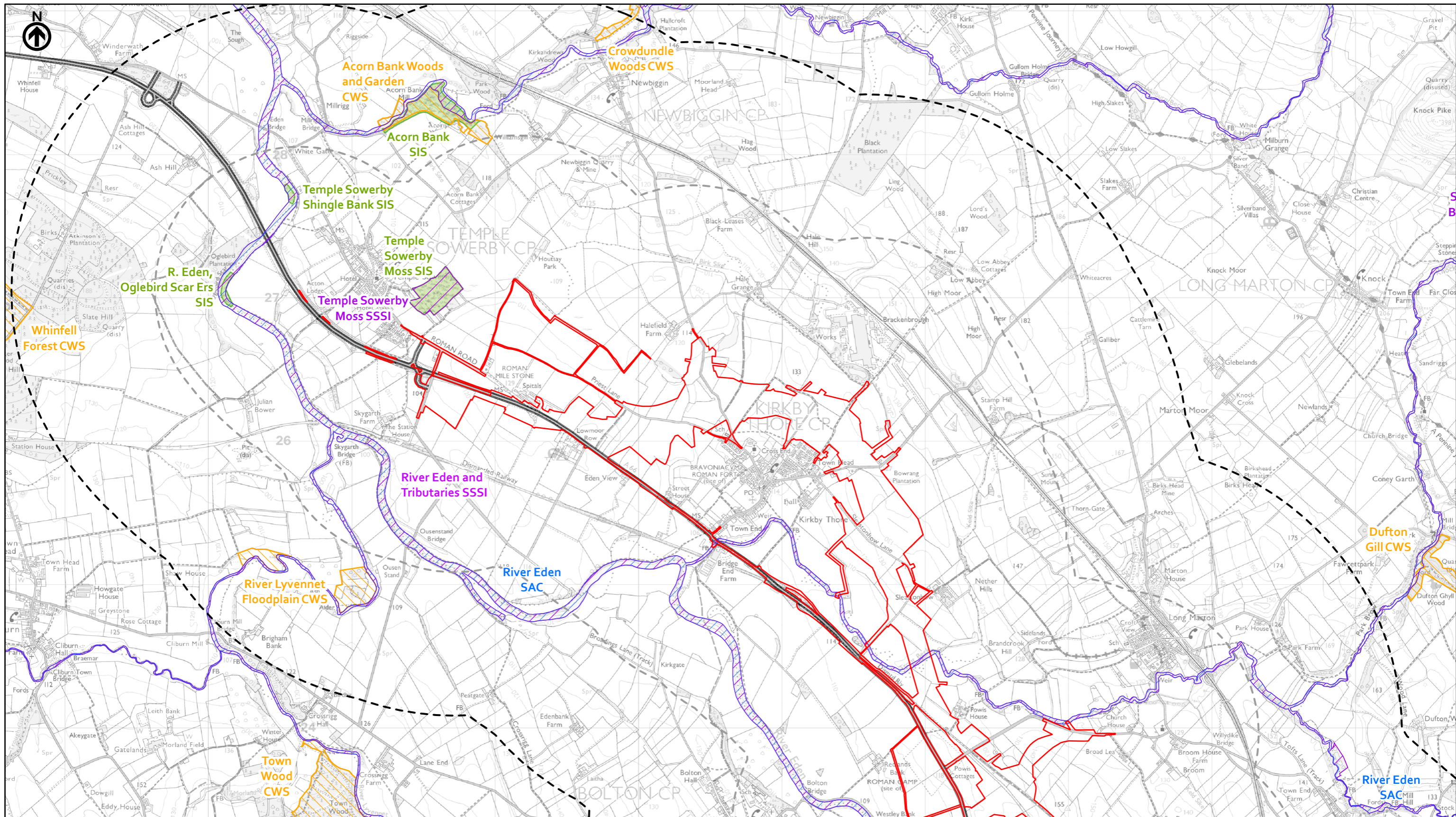
**national highways**  
 3 Piccadilly Place  
 Manchester  
 M1 3BN

P02	First Issue	KBIG	LHAN	NWAL	AMIT	KWHA
	Created	24/02/22	22/03/22	29/03/22	05/04/22	06/04/22
Revision	Checked	Reviewed	Approved	Authorised		

Scale @ A3: 1:25,000 | Project Ref No HE565627 | Stage: Stage 3

© Crown copyright and database rights (2022). All rights reserved. OS 100030649.  
 Contains public sector information licensed under the Open Government Licence v3.0.  
 Data provided by CBDC (2021), ERIC NE (2021), LERN (2021) and NEYEDC (2021).

Project Name <b>A66 Northern Trans-Pennine Project</b>			
Map Title <b>Figure 6.1</b>			
Statutory and Non-Statutory Designated Sites			
Scheme: 03, Temple Sowerby			
Sheet 2 of 10			
Map Number	Project	Originator	Volume
HE565627	-	AMY	- EBD
S00	-	MP - LB	- 003126
Location	Type	Role	Number
Suitability	Suitability Description		Revision
S4	FIT FOR STAGE APPROVAL		P02



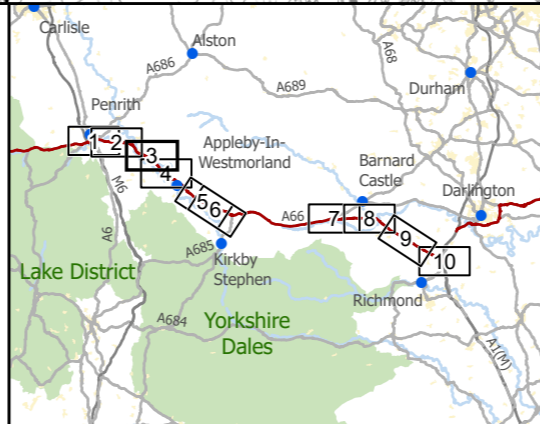
**Existing A66**  
 Order Limits  
 Study Area 1000m  
 Study Area 2000m

**Statutory Designated Sites**

- Special Protection Areas (SPA)
- Special Areas of Conservation (SAC)
- Sites of Special Scientific Interest (SSSI)
- Geological Sites of Special Scientific Interest (GSSSI)
- National Nature Reserves (NNR)
- Local Nature Reserves (LNR)

**Non-Statutory Designated Sites**

- Local Wildlife Sites (LWS)
- County Wildlife Sites (CWS)
- Biological Heritage Site (BHS)
- Special Roadside Verges (SRV) (Cumbria)
- Sites of Invertebrate Significance (SIS) (Cumbria)
- Denotified Local Wildlife Sites (DLWS)



**national highways**  
 3 Piccadilly Place  
 Manchester  
 M1 3BN

First Issue					
P02	KBIG	LHAN	NWAL	AMIT	KWHA
	24/02/22	22/03/22	29/03/22	05/04/22	06/04/22
Revision	Created	Checked	Reviewed	Approved	Authorised
	1	2	3	4	5
	6	7	8	9	10

Kilometres  
 0 1 2

Scale @ A3: 1:25,000 | Project Ref No HE565627 | Stage: Stage 3

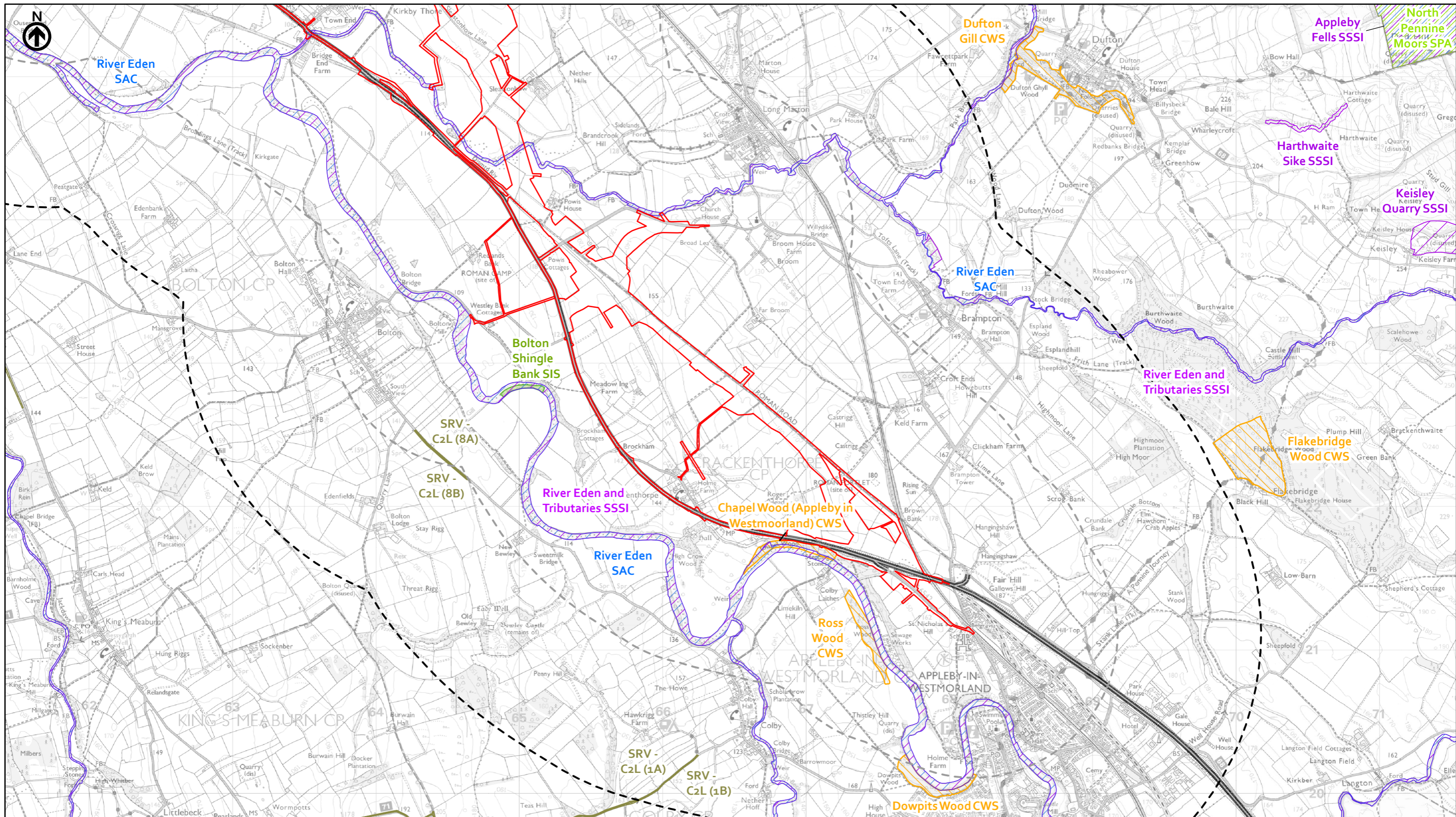
© Crown copyright and database rights (2022). All rights reserved. OS 100030649.  
 Contains public sector information licensed under the Open Government Licence v3.0.  
 Data provided by CBDC (2021), ERIC NE (2021), LERN (2021) and NEYEDC (2021).

**Project Name**  
 A66 Northern Trans-Pennine Project

**Map Title**  
 Figure 6.1  
 Statutory and Non-Statutory Designated Sites  
 Scheme: 0405, Temple Sowerby to Appleby  
 Sheet 3 of 10

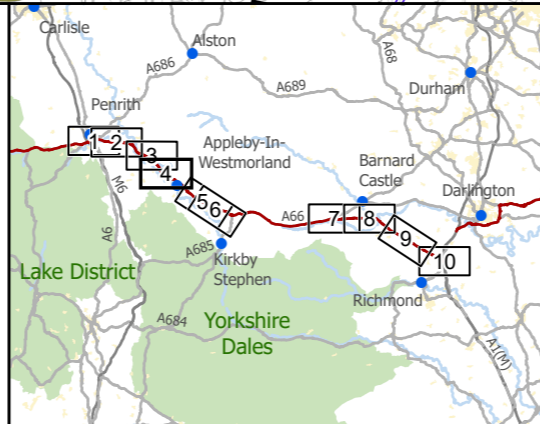
Map Number	Project	Originator	Volume
HE565627	-	AMY	- EBD
S00		-	MP - LB - 003127
Location		Type	Role   Number

Suitability	Suitability Description	Revision
S4	FIT FOR STAGE APPROVAL	P02



- Existing A66
- Order Limits
- Study Area 1000m
- Study Area 2000m
- Statutory Designated Sites**
- Special Protection Areas (SPA)
- Special Areas of Conservation (SAC)
- Sites of Special Scientific Interest (SSSI)
- Geological Sites of Special Scientific Interest (GSSSI)
- National Nature Reserves (NNR)
- Local Nature Reserves (LNR)

- Non-Statutory Designated Sites**
- Local Wildlife Sites (LWS)
- County Wildlife Sites (CWS)
- Biological Heritage Site (BHS)
- Special Roadside Verges (SRV) (Cumbria)
- Sites of Invertebrate Significance (SIS) (Cumbria)
- Denotified Local Wildlife Sites (DLWS)



**national highways**  
3 Piccadilly Place  
Manchester  
M1 3BN

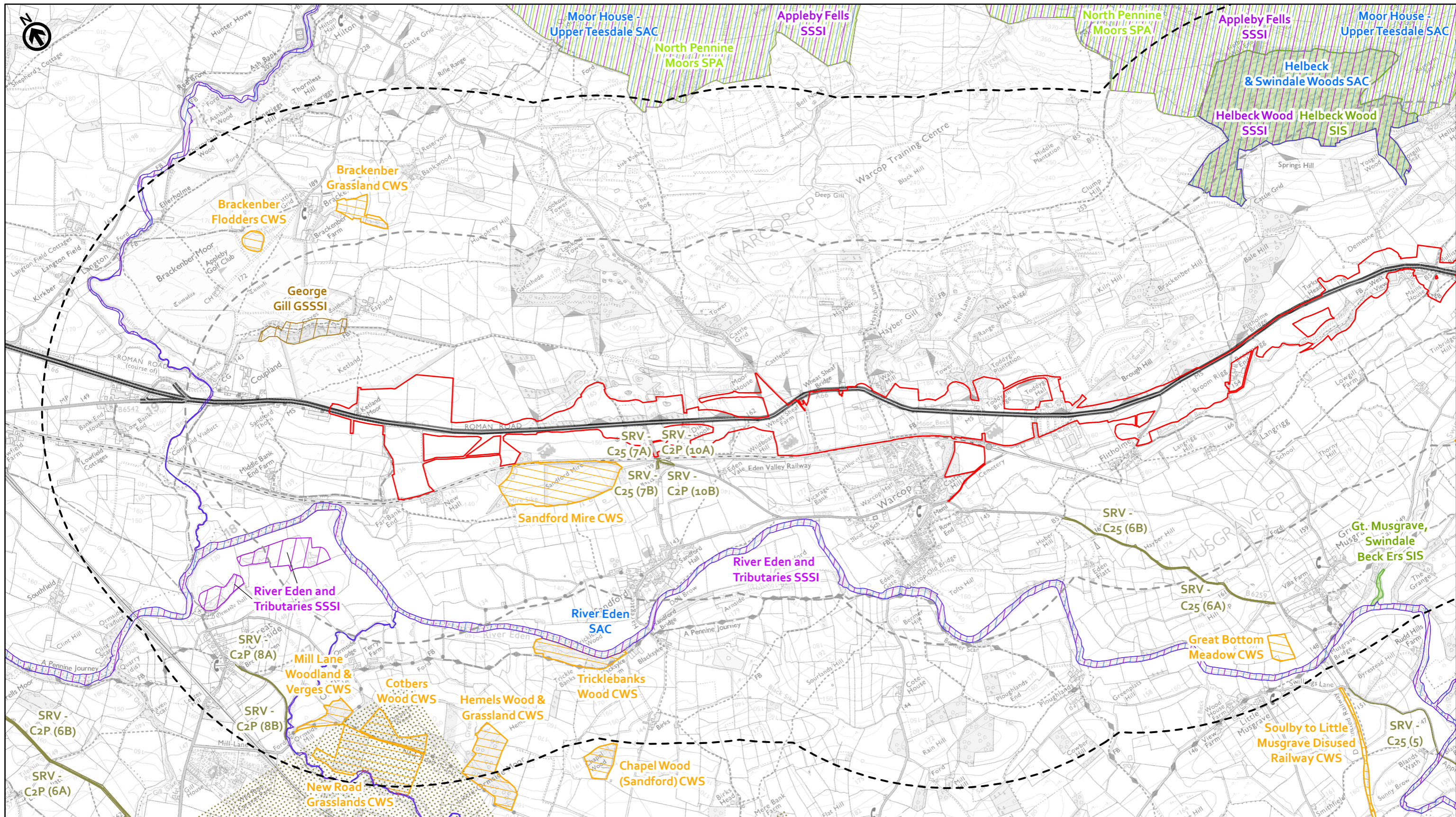
P02	First Issue	KBIG	LHAN	NWAL	AMIT	KWHA
		24/02/22	22/03/22	29/03/22	05/04/22	06/04/22
Revision	Created	Checked	Reviewed	Approved	Authorised	

Kilometres  
0 1 2

Scale @ A3: 1:25,000 | Project Ref No HE565627 | Stage: Stage 3

© Crown copyright and database rights (2022). All rights reserved. OS 100030649. Contains public sector information licensed under the Open Government Licence v3.0. Data provided by CBDC (2021), ERIC NE (2021), LERN (2021) and NEYEDC (2021).

Project Name <b>A66 Northern Trans-Pennine Project</b>			
Map Title <b>Figure 6.1</b>			
Statutory and Non-Statutory Designated Sites			
Scheme: 0405, Temple Sowerby to Appleby			
Sheet 4 of 10			
Map Number Project	Originator	Volume	
HE565627	AMY	EBD	
Location	Type	Role	Number
S00	MP	LB	003128
Suitability S4	Suitability Description <b>FIT FOR STAGE APPROVAL</b>		Revision P02



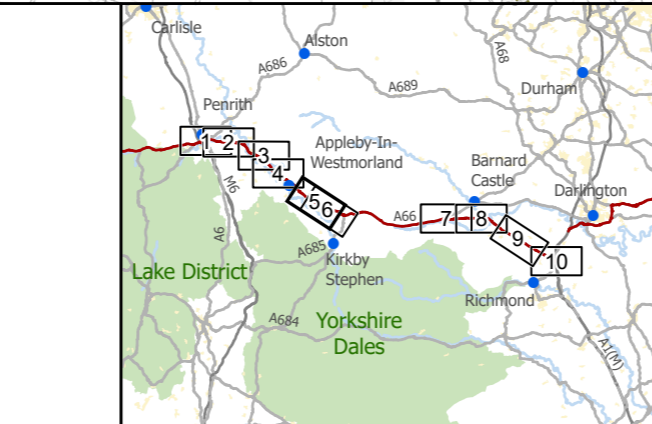
**Existing A66**  
 Order Limits  
 Study Area 1000m  
 Study Area 2000m

**Statutory Designated Sites**

- Special Protection Areas (SPA)
- Special Areas of Conservation (SAC)
- Sites of Special Scientific Interest (SSSI)
- Geological Sites of Special Scientific Interest (GSSSI)
- National Nature Reserves (NNR)
- Local Nature Reserves (LNR)

**Non-Statutory Designated Sites**

- Local Wildlife Sites (LWS)
- County Wildlife Sites (CWS)
- Biological Heritage Site (BHS)
- Special Roadside Verges (SRV) (Cumbria)
- Sites of Invertebrate Significance (SIS) (Cumbria)
- Denotified Local Wildlife Sites (DLWS)



**national highways**  
 3 Piccadilly Place  
 Manchester  
 M1 3BN

P02	First Issue				
	KBIG	LHAN	NWAL	AMIT	KWHA
	24/02/22	22/03/22	29/03/22	05/04/22	06/04/22
Revision	Created	Checked	Reviewed	Approved	Authorised

Kilometres  
 0 1 2

Scale @ A3: 1:25,000 | Project Ref No HE565627 | Stage: Stage 3

© Crown copyright and database rights (2022). All rights reserved. OS 100030649.  
 Contains public sector information licensed under the Open Government Licence v3.0.  
 Data provided by CBDC (2021), ERIC NE (2021), LERN (2021) and NEYEDC (2021).

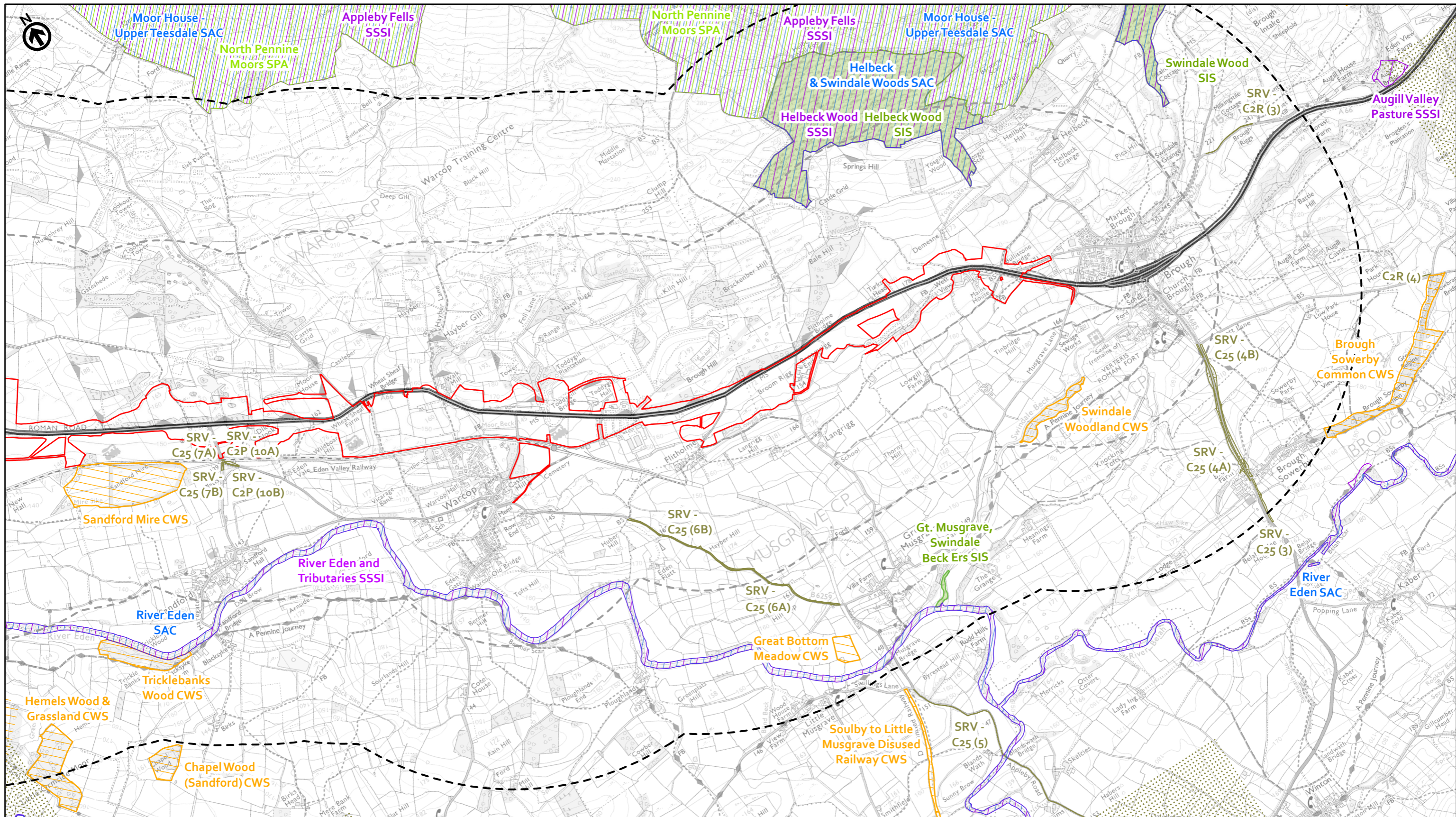
Project Name  
**A66 Northern Trans-Pennine Project**

Map Title  
**Figure 6.1**

Statutory and Non-Statutory Designated Sites  
 Scheme: 06, Appleby to Brough  
 Sheet 5 of 10

Map Number	Project	Originator	Volume
HE565627	-	AMY	EBD
S00	-	MP	LB
Location	-	Type	Role
			Number

Suitability	Suitability Description	Revision
S4	FIT FOR STAGE APPROVAL	P02



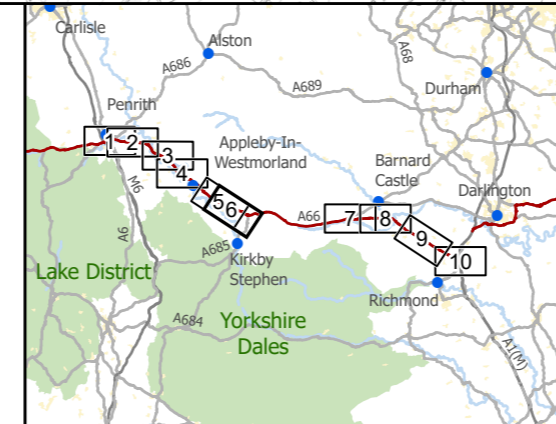
**Existing A66**  
 — Existing A66  
 — Order Limits  
 — Study Area 1000m  
 — Study Area 2000m

**Statutory Designated Sites**

- Special Protection Areas (SPA)
- Special Areas of Conservation (SAC)
- Sites of Special Scientific Interest (SSSI)
- Geological Sites of Special Scientific Interest (GSSSI)
- National Nature Reserves (NNR)
- Local Nature Reserves (LNR)

**Non-Statutory Designated Sites**

- Local Wildlife Sites (LWS)
- County Wildlife Sites (CWS)
- Biological Heritage Site (BHS)
- Special Roadside Verges (SRV) (Cumbria)
- Sites of Invertebrate Significance (SIS) (Cumbria)
- Denotified Local Wildlife Sites (DLWS)



**national highways**  
 3 Piccadilly Place  
 Manchester  
 M1 3BN

P02	First Issue	KBIG	LHAN	NWAL	AMIT	KWHA
	Created	24/02/22	22/03/22	29/03/22	05/04/22	06/04/22
Revision	Created	Checked	Reviewed	Approved	Authorised	

Scale @ A3: 1:25,000 | Project Ref No HE565627 | Stage: Stage 3

© Crown copyright and database rights (2022). All rights reserved. OS 100030649.  
 Contains public sector information licensed under the Open Government Licence v3.0.  
 Data provided by CBDC (2021), ERIC NE (2021), LERN (2021) and NEYEDC (2021).

Project Name  
**A66 Northern Trans-Pennine Project**

Map Title  
**Figure 6.1**

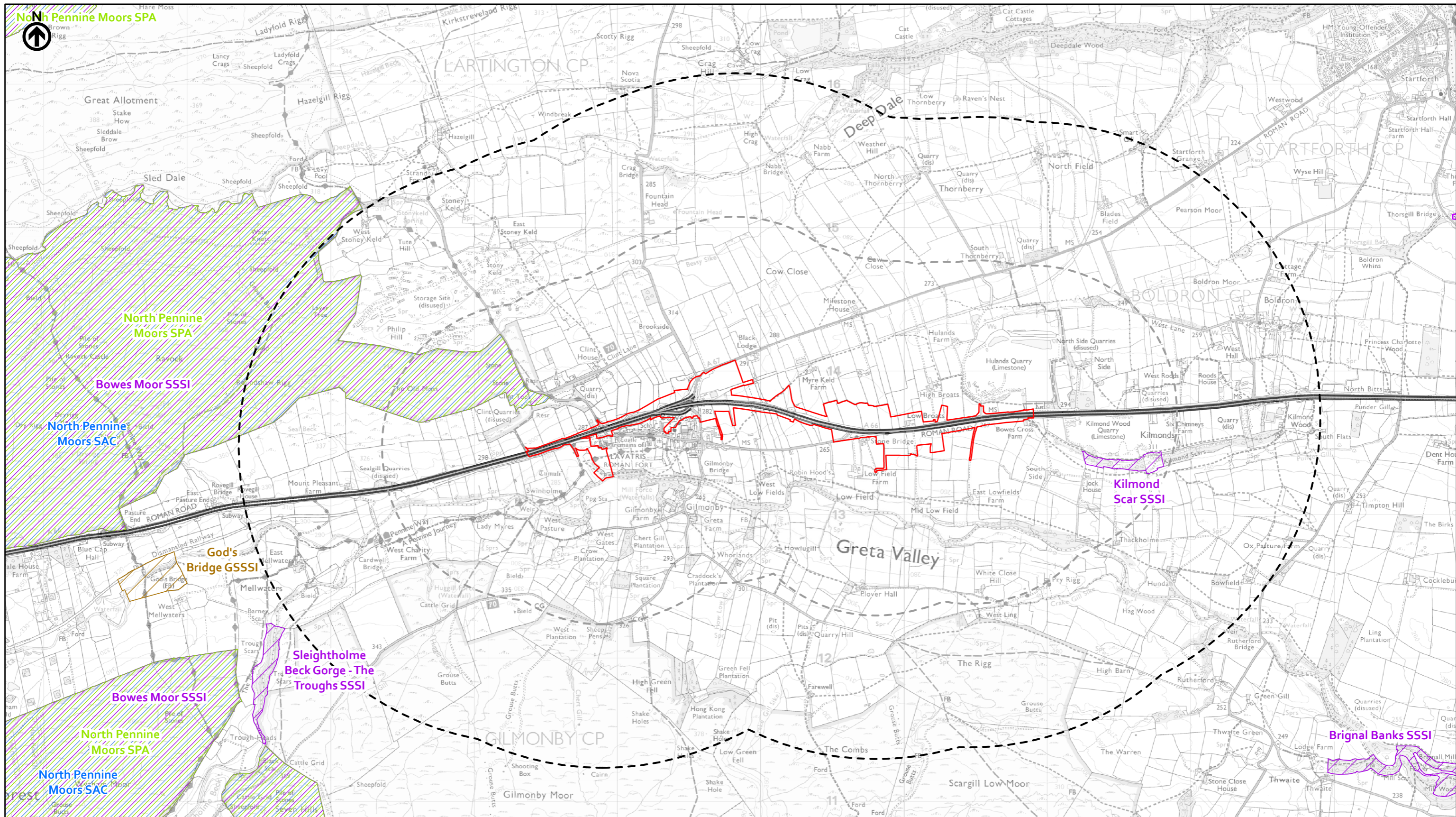
Statutory and Non-Statutory Designated Sites  
 Scheme: 06, Appleby to Brough  
 Sheet 6 of 10

Map Number	Project	Originator	Volume
HE565627	S00	AMY	EBD
Location	Type	Role	Number
S4	MP	LB	003130

Suitability  
**S4**

Suitability Description  
**FIT FOR STAGE APPROVAL**

Revision  
**P02**



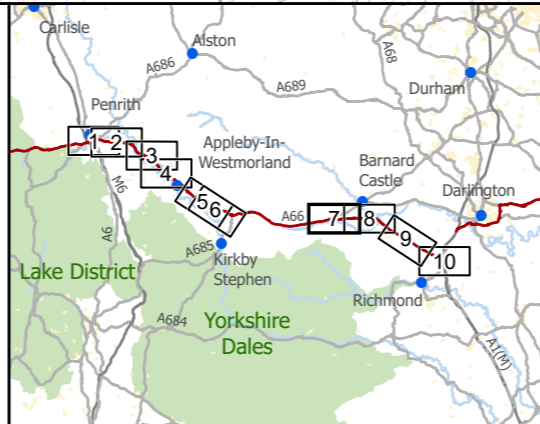
**Existing A66**  
 Order Limits  
 Study Area 1000m  
 Study Area 2000m

**Statutory Designated Sites**

- Special Protection Areas (SPA)
- Special Areas of Conservation (SAC)
- Sites of Special Scientific Interest (SSSI)
- Geological Sites of Special Scientific Interest (GSSSI)
- National Nature Reserves (NNR)
- Local Nature Reserves (LNR)

**Non-Statutory Designated Sites**

- Local Wildlife Sites (LWS)
- County Wildlife Sites (CWS)
- Biological Heritage Site (BHS)
- Special Roadside Verges (SRV) (Cumbria)
- Sites of Invertebrate Significance (SIS) (Cumbria)
- Denotified Local Wildlife Sites (DLWS)



**national highways**  
 3 Piccadilly Place  
 Manchester  
 M1 3BN

P02	First Issue	KBIG	LHAN	NWAL	AMIT	KWHA
		24/02/22	22/03/22	29/03/22	05/04/22	06/04/22
Revision	Created	Checked	Reviewed	Approved	Authorised	

Kilometres  
 0 1 2

Scale @ A3: 1:25,000 | Project Ref No HE565627 | Stage: Stage 3

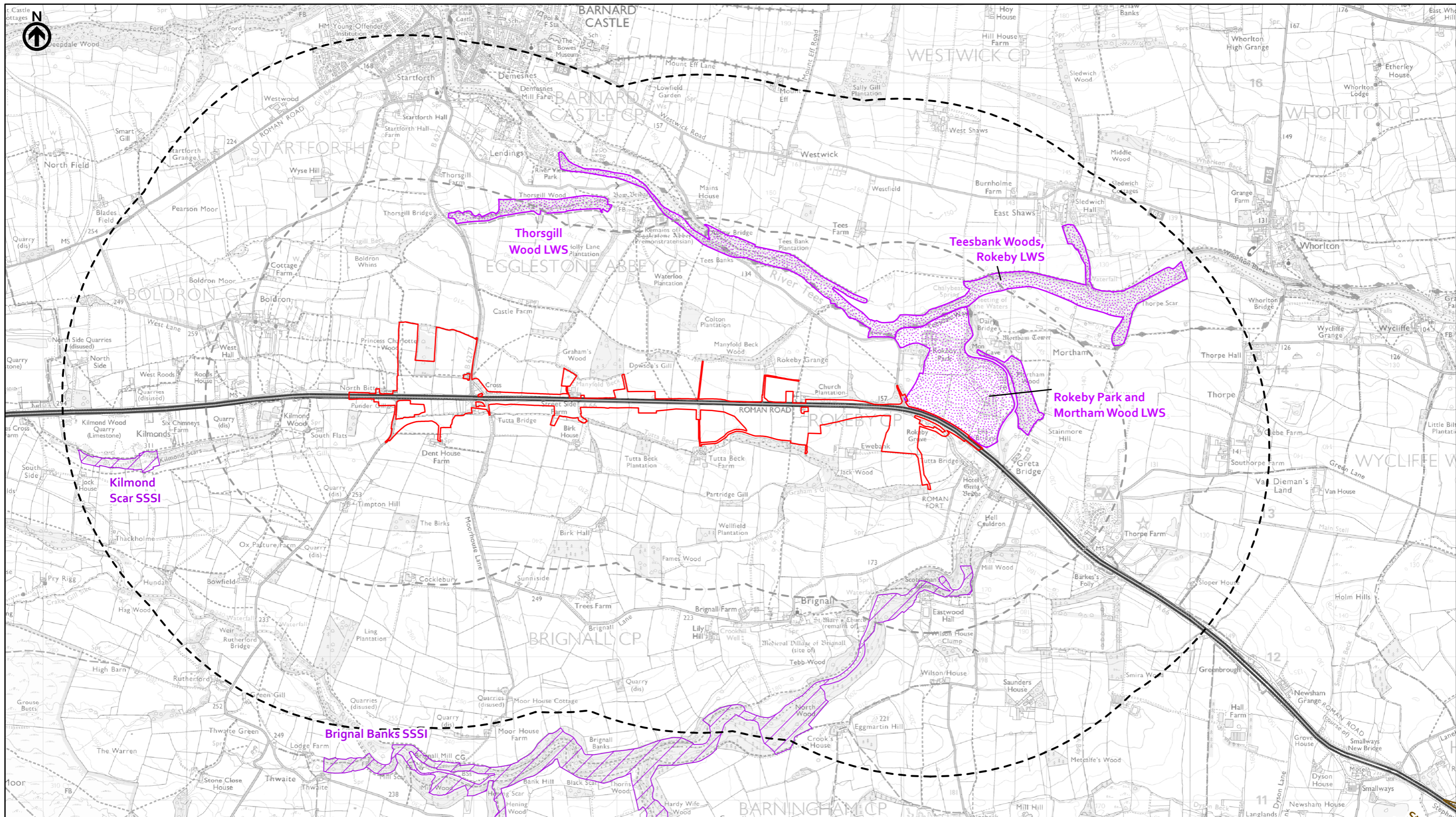
© Crown copyright and database rights (2022). All rights reserved. OS 100030649.  
 Contains public sector information licensed under the Open Government Licence v3.0.  
 Data provided by CBDC (2021), ERIC NE (2021), LERN (2021) and NEYEDC (2021).

Project Name  
**A66 Northern Trans-Pennine Project**

Map Title  
**Figure 6.1**

Statutory and Non-Statutory Designated Sites  
 Scheme: 07, Bowes Bypass  
 Sheet 7 of 10

Map Number	Originator	Volume
HE565627	AMY	EBD
Location	Type	Role
S00	MP	LB
		003131
Suitability	Suitability Description	Revision
S4	FIT FOR STAGE APPROVAL	P02



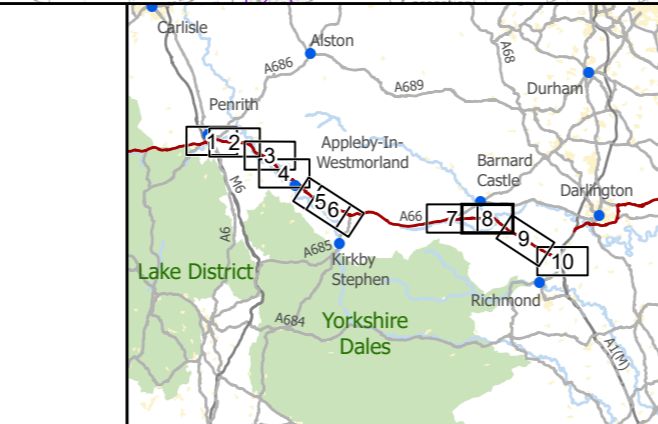
**Existing A66**  
**Order Limits**  
**Study Area 1000m**  
**Study Area 2000m**

**Statutory Designated Sites**

- Special Protection Areas (SPA)
- Special Areas of Conservation (SAC)
- Sites of Special Scientific Interest (SSSI)
- Geological Sites of Special Scientific Interest (GSSSI)
- National Nature Reserves (NNR)
- Local Nature Reserves (LNR)

**Non-Statutory Designated Sites**

- Local Wildlife Sites (LWS)
- County Wildlife Sites (CWS)
- Biological Heritage Site (BHS)
- Special Roadside Verges (SRV) (Cumbria)
- Sites of Invertebrate Significance (SIS) (Cumbria)
- Denotified Local Wildlife Sites (DLWS)



**national highways**  
 3 Piccadilly Place  
 Manchester  
 M1 3BN

P02	First Issue	KBIG	LHAN	NWAL	AMIT	KWHA
	Created	24/02/22	22/03/22	29/03/22	05/04/22	06/04/22
Revision	Checked	Reviewed	Approved	Authorised		

Scale @ A3: 1:25,000 | Project Ref No HE565627 | Stage: Stage 3

© Crown copyright and database rights (2022). All rights reserved. OS 100030649.  
 Contains public sector information licensed under the Open Government Licence v3.0.  
 Data provided by CBDC (2021), ERIC NE (2021), LERN (2021) and NEYEDC (2021).

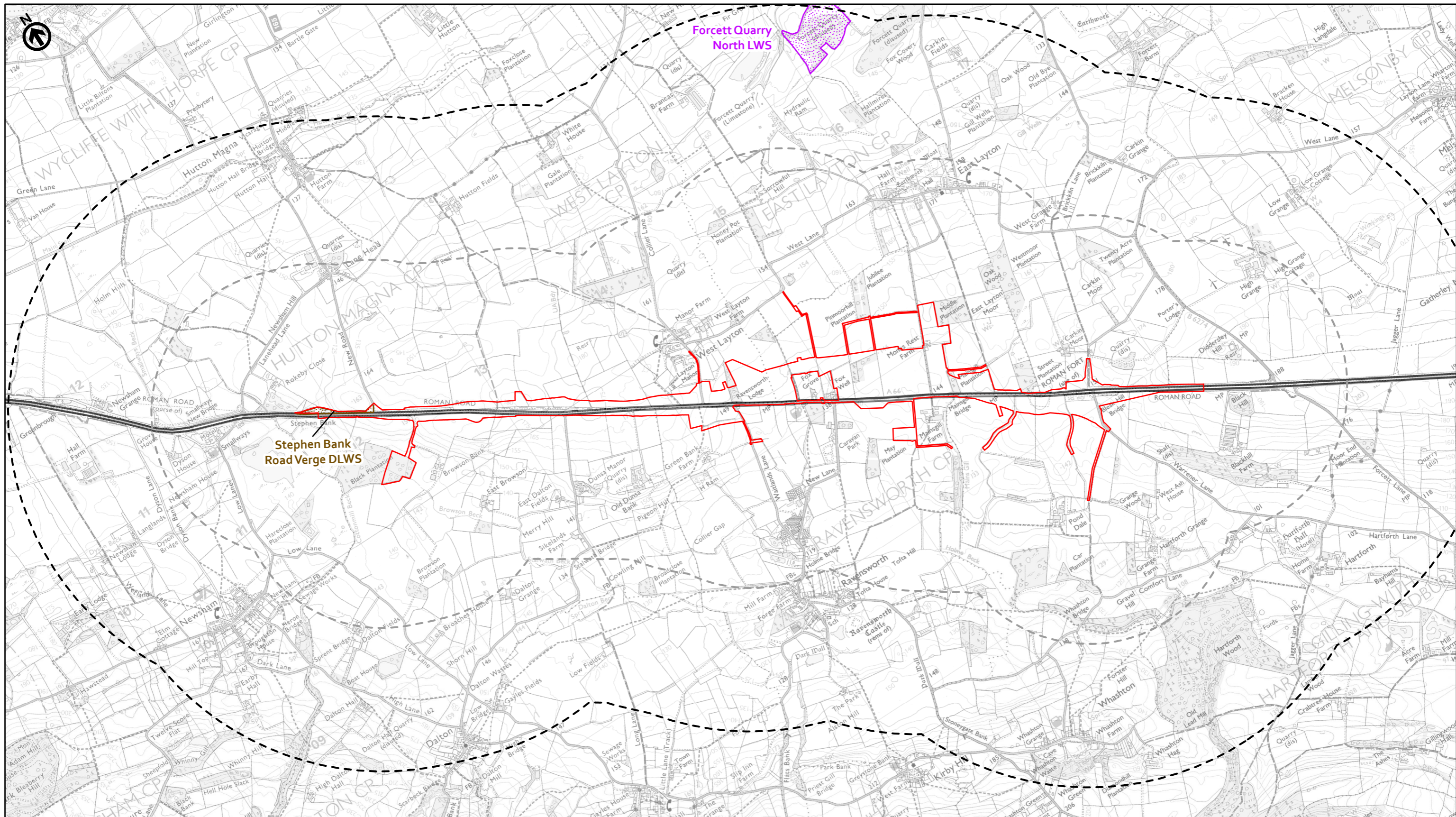
**Project Name**  
 A66 Northern Trans-Pennine Project

**Map Title**  
 Figure 6.1  
 Statutory and Non-Statutory Designated Sites  
 Scheme: 08, Cross Lanes to Rokeby  
 Sheet 8 of 10

Map Number	Project	Originator	Volume
HE565627	-	AMY	- EBD
Location	S00	- MP - LB -	003132
		Type	Role

Suitability	Suitability Description	Revision
S4	FIT FOR STAGE APPROVAL	P02





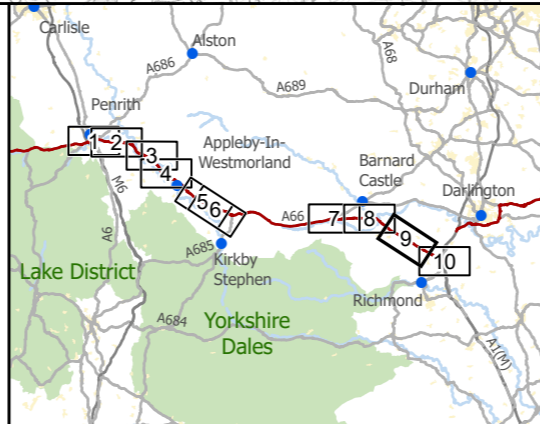
**Existing A66**  
 Existing A66  
**Order Limits**  
 Order Limits  
**Study Area**  
 Study Area 1000m  
 Study Area 2000m

**Statutory Designated Sites**

- Special Protection Areas (SPA)
- Special Areas of Conservation (SAC)
- Sites of Special Scientific Interest (SSSI)
- Geological Sites of Special Scientific Interest (GSSSI)
- National Nature Reserves (NNR)
- Local Nature Reserves (LNR)

**Non-Statutory Designated Sites**

- Local Wildlife Sites (LWS)
- County Wildlife Sites (CWS)
- Biological Heritage Site (BHS)
- Special Roadside Verges (SRV) (Cumbria)
- Sites of Invertebrate Significance (SIS) (Cumbria)
- Denotified Local Wildlife Sites (DLWS)



**national highways**  
 3 Piccadilly Place  
 Manchester  
 M1 3BN

P02	First Issue	KBIG	LHAN	NWAL	AMIT	KWHA
	Created	24/02/22	22/03/22	29/03/22	05/04/22	06/04/22
Revision	Created	Checked	Reviewed	Approved	Authorised	

Scale @ A3: 1:25,000 | Project Ref No HE565627 | Stage: Stage 3

© Crown copyright and database rights (2022). All rights reserved. OS 100030649.  
 Contains public sector information licensed under the Open Government Licence v3.0.  
 Data provided by CBDC (2021), ERIC NE (2021), LERN (2021) and NEYEDC (2021).

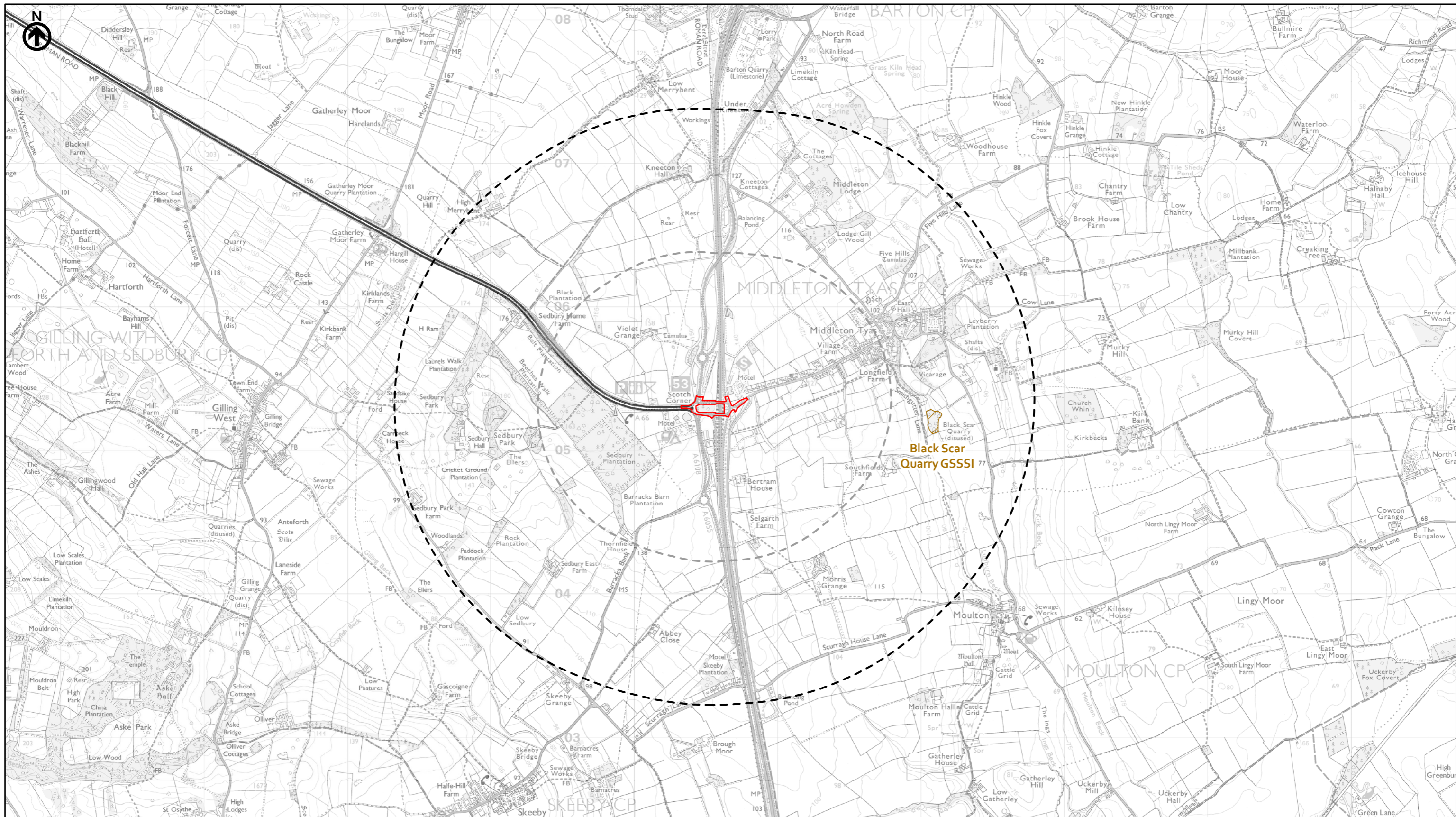
Project Name  
**A66 Northern Trans-Pennine Project**

Map Title  
**Figure 6.1**

Statutory and Non-Statutory Designated Sites  
 Scheme: 09, Stephen Bank to Carkin Moor  
 Sheet 9 of 10

Map Number	Project	Originator	Volume
HE565627	-	AMY	- EBD
Location	S00	- MP - LB	- 003133
		Type	Role

Suitability	Suitability Description	Revision
S4	FIT FOR STAGE APPROVAL	P02



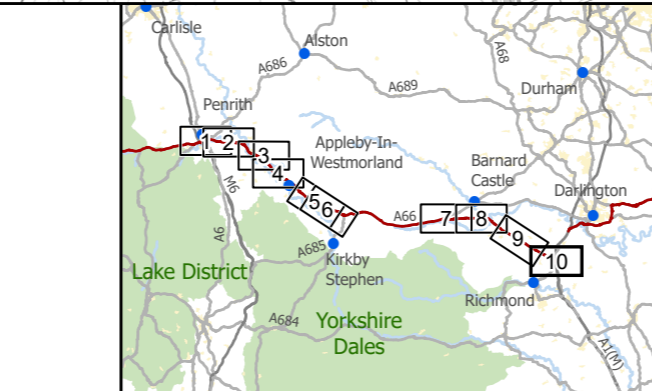
**Existing A66**  
 Existing A66  
 Order Limits  
 Study Area 1000m  
 Study Area 2000m

**Statutory Designated Sites**

- Special Protection Areas (SPA)
- Special Areas of Conservation (SAC)
- Sites of Special Scientific Interest (SSSI)
- Geological Sites of Special Scientific Interest (GSSSI)
- National Nature Reserves (NNR)
- Local Nature Reserves (LNR)

**Non-Statutory Designated Sites**

- Local Wildlife Sites (LWS)
- County Wildlife Sites (CWS)
- Biological Heritage Site (BHS)
- Special Roadside Verges (SRV) (Cumbria)
- Sites of Invertebrate Significance (SIS) (Cumbria)
- Denotified Local Wildlife Sites (DLWS)



**national highways**  
 3 Piccadilly Place  
 Manchester  
 M1 3BN

P02	First Issue				
	KBIG	LHAN	NWAL	AMIT	KWHA
	24/02/22	22/03/22	29/03/22	05/04/22	06/04/22
Revision	Created	Checked	Reviewed	Approved	Authorised

Kilometres  
 0 1 2

Scale @ A3: 1:25,000 | Project Ref No HE565627 | Stage: Stage 3

© Crown copyright and database rights (2022). All rights reserved. OS 100030649. Contains public sector information licensed under the Open Government Licence v3.0. Data provided by CBDC (2021), ERIC NE (2021), LERN (2021) and NEYEDC (2021).

Project Name <b>A66 Northern Trans-Pennine Project</b>			
Map Title <b>Figure 6.1</b>			
Statutory and Non-Statutory Designated Sites			
Scheme: 11, A1(M) Junction 53 Scotch Corner			
Sheet 10 of 10			
Map Number Project	Originator	Volume	
HE565627	AMY	EBD	
S00	-	MP - LB - 003134	
Location	Type	Role	Number
Suitability S4	Suitability Description FIT FOR STAGE APPROVAL		Revision P02